

RESOLUTION NO. 29-2018

A RESOLUTION OF THE CITY COUNCIL OF THE CITY OF MESQUITE, TEXAS, APPROVING THE TERMINATION OF THAT CERTAIN ECONOMIC DEVELOPMENT PROGRAM AGREEMENT DATED EFFECTIVE FEBRUARY 27, 2008, BETWEEN THE CITY OF MESQUITE, TEXAS, AND LANG AND COMPANY, LLC, RELATING TO A PROPOSED DEVELOPMENT OF A TRACT OF LAND GENERALLY LOCATED SOUTH OF GROSS ROAD, EAST OF NORTH PEACHTREE ROAD, NORTH OF THE UNION PACIFIC RAILROAD AND WEST OF INTERSTATE HIGHWAY 635 IN THE CITY OF MESQUITE, TEXAS; AND AUTHORIZING THE CITY MANAGER TO EXECUTE A TERMINATION AGREEMENT AND ALL OTHER DOCUMENTS NECESSARY OR REQUESTED IN CONNECTION THEREWITH; AND PROVIDING AN EFFECTIVE DATE.

WHEREAS, on February 18, 2008, the City of Mesquite, Texas (“City”), adopted Resolution No. 11-2008 establishing an Economic Development Program pursuant to Section 380.001 of the Texas Local Government and authorizing the City to enter into an Economic Development Program Agreement relating to the development of a tract of land consisting of approximately 60.31 acres and being generally located South of Gross Road, East of North Peachtree Road, North of the Union Pacific Railroad and West of Interstate Highway 635 in the City of Mesquite, Texas, and being more particularly described in Exhibit “A,” attached hereto and made a part hereof for all purposes (the “Property”); and

WHEREAS, as approved by City Resolution No. 11-2008, the City and Lang and Company, LLC (the “Company”), entered into an Economic Development Program Agreement dated effective February 27, 2008, relating to the development of the Property (the “380 Agreement”); and


WHEREAS, development of the Property did not occur as contemplated by the 380 Agreement, and the City and the Company desire to terminate the 380 Agreement.

NOW, THEREFORE, BE IT RESOLVED BY THE CITY COUNCIL OF THE CITY OF MESQUITE, TEXAS:

SECTION 1. That the City Council approves the termination of the 380 Agreement and hereby authorizes the City Manager to execute and deliver to the Company an agreement terminating the 380 Agreement and all other documents necessary or requested in connection therewith.


SECTION 2. That this Resolution shall take effect immediately upon passage of this Resolution.

DULY RESOLVED by the City Council of the City of Mesquite, Texas, on the 21st day of May, 2018.




Stan Pickett
Mayor

ATTEST:



Sonja Land
City Secretary

APPROVED:



Paula Anderson
Interim City Attorney

BEING a tract of land situated in the Daniel Tanner Survey, Abstract No. 1426, in the City of Mesquite, Dallas County, Texas, and being part of that called 85.204 acre tract of land described in deed to The City of Mesquite, Texas, as recorded in Volume 95191, Page 00916 of the Deed Records of Dallas County, Texas (D.R.D.C.T.), and being more particularly described as follows:

COMMENCING at a 1/2-inch found iron rod for the west corner of Lot 1, Block 1 of Peachtree/Gross Addition, and addition to the City of Mesquite, Texas, as recorded in Volume 99074, Page 00009, D.R.D.C.T., said point being on the easterly right-of-way line of Peachtree Road (a 100 foot wide public right-of-way) as described in deed recorded in Volume 71054, Page 0405, D.R.D.C.T., said point also being the most westerly north corner of that tract of land described in deed to Golden Shamrock Realty, Inc., as recorded in Volume 2001007, Page 02031, D.R.D.C.T.;

THENCE South 46 degrees 16 minutes 40 seconds West, along the common westerly line of said Golden Shamrock Realty tract and said easterly right-of-way line of Peachtree Road, a distance of 120.96 feet to a 1/2-inch set iron rod with yellow plastic cap stamped "HALFF ASSOC INC." (hereinafter referred to as "with cap") for the POINT OF BEGINNING;

THENCE South 43 degrees 43 minutes 20 seconds East, departing said common line along the southeasterly line of said Golden Shamrock Realty tract, a distance of 269.56 feet (deed 270.00 feet) to a 5/8-inch found iron rod for corner;

THENCE South 21 degrees 45 minutes 55 seconds East, continuing along said southeasterly line, a distance of 650.20 feet (deed 650.00 feet) to a 1/2-inch set iron rod with cap for the southwest corner of said Golden Shamrock Realty tract;

THENCE North 77 degrees 14 minutes 05 seconds East, along the southerly line of said Golden Shamrock Realty tract, a distance of 312.75 feet (deed 313.33 feet) to a 1/2-inch set iron rod with cap for the southeast corner of said Golden Shamrock Realty tract, said point being on the common westerly right-of-way line of Interstate Highway 635 (L.B.J. Freeway, a variable width public right-of-way) and the easterly line of said City of Mesquite tract;

THENCE South 15 degrees 17 minutes 27 seconds East, along said common line, a distance of 503.14 feet to a point for corner, from which point a found aluminum TXDOT monument bears North 65 degrees 26 minutes 11 seconds East a distance of 0.68 feet;

THENCE South 09 degrees 56 minutes 00 seconds East, continuing along said common line, a distance of 250.56 feet to a point for corner, from which point a found aluminum TXDOT monument bears North 63 degrees 51 minutes 49 seconds East a distance of 0.74 feet;

THENCE South 02 degrees 28 minutes 33 seconds East, continuing along said common line, a distance of 800.01 feet to a 1/2-inch set iron rod with cap for corner;

THENCE South 06 degrees 24 minutes 28 seconds East, continuing along said common line, a distance of 311.76 feet to a 1/2-inch found iron rod with cap stamped "BRITTAİN AND CRAWFORD" for the northeast corner of Lots 2 and 3, Block 1, Peachtree Center, an addition to the City of Mesquite as recorded in Volume 2003092, Page 00027, D.R.D.C.T.;

THENCE departing said common line and along the northerly line of said Peachtree Center addition, the following courses and distances:

North 70 degrees 39 minutes 48 seconds West a distance of 578.50 feet to a found 2-inch diameter disk stamped "MLA RPLS #4873" for corner;

North 19 degrees 20 minutes 12 seconds East a distance of 60.00 feet to a 1/2-inch found iron rod with cap stamped "BRITTAİN AND CRAWFORD" for corner;

North 70 degrees 39 minutes 48 seconds West a distance of 70.00 feet to a 1/2-inch found iron rod with cap stamped "BRITTAİN AND CRAWFORD" for corner;

South 80 degrees 33 minutes 59 seconds West a distance of 124.66 feet to a found 2-inch diameter disk stamped "MLA RPLS #4873" for corner;

North 05 degrees 37 minutes 15 seconds East a distance of 103.27 feet to a point for corner from which a found 2-inch diameter disk stamped "MLA RPLS #4873" bears North 21 degrees 18 minutes 56 seconds East a distance of 0.26 feet;

North 84 degrees 22 minutes 45 seconds West a distance of 150.41 feet to a found 2-inch diameter disk stamped "MLA RPLS #4873" for the point of curvature of a tangent circular curve to the left having a radius of 535.10 feet whose chord bears South 82 degrees 19 minutes 40 seconds West a distance of 246.07 feet;

Westerly, along said circular curve to the left, through a central angle of 26 degrees 35 minutes 10 seconds, an arc distance of 248.29 feet to a found 2-inch diameter disk stamped "MLA RPLS #4873" for the point of tangency;

South 69 degrees 02 minutes 05 seconds West a distance of 15.00 feet to a found 2-inch diameter disk stamped "MLA RPLS #4873" for corner.

North 65 degrees 11 minutes 14 seconds West a distance of 45.81 feet to a 1/2-inch set iron rod with cap for the most westerly northwest corner of said Peachtree Center addition, said point also being in the common westerly line of said City of Mesquite tract and the aforementioned easterly right-of-way line of Peachtree Road, said point being on a circular curve to the left having a radius of 759.73 feet whose chord bears North 31 degrees 03 minutes 06 seconds West a distance of 136.50 feet, said curve being non-tangent to the last described course;

THENCE Northwesterly, departing said northerly line of said Peachtree Center addition, along said common line between said City of Mesquite tract and said Peachtree Road and along said circular curve, through a central angle of 10 degrees 18 minutes 29 seconds, an arc distance of 136.68 feet to a 1/2-inch set iron rod with cap for the point of tangency;

THENCE North 36 degrees 12 minutes 20 seconds West, along said common line, a distance of 248.77 feet to a 1/2-inch set iron rod with cap for the point of curvature of a tangent circular curve to the right having a radius of 1,269.75 feet whose chord bears North 05 degrees 02 minutes 10 seconds East a distance of 1,674.13 feet;

THENCE Northerly, continuing along said common line and along said circular curve, through a central angle of 82 degrees 29 minutes 00 seconds, an arc distance of 1,827.94 feet to a 1/2-inch set iron rod with cap for the point of tangency;

THENCE North 46 degrees 16 minutes 40 seconds East, continuing along said common line, a distance of 341.44 feet to the POINT OF BEGINNING AND CONTAINING 2,626.887 square feet or 60.31 acres of land, more or less.