

RESOLUTION NO. 24-2018

A RESOLUTION OF THE CITY COUNCIL OF THE CITY OF MESQUITE, TEXAS, AUTHORIZING AND CREATING THE POLO RIDGE PUBLIC IMPROVEMENT DISTRICT NO. 2 TO INCLUDE APPROXIMATELY 822.1 ACRES OF LAND GENERALLY LOCATED SOUTH OF FM 740, WEST OF FM 2757 AND NORTH OF KELLY ROAD IN KAUFMAN COUNTY, TEXAS, LOCATED WITHIN THE EXTRATERRITORIAL JURISDICTION OF THE CITY OF MESQUITE, TEXAS, IN ACCORDANCE WITH CHAPTER 372 OF THE TEXAS LOCAL GOVERNMENT CODE; PROVIDING FOR RELATED MATTERS; AND PROVIDING AN EFFECTIVE DATE.

WHEREAS, the City of Mesquite, Texas (the "City"), is authorized under Chapter 372 of the Texas Local Government Code, as amended (the "Act"), to create a public improvement district within the City's extraterritorial jurisdiction ("ETJ") and within the corporate limits of the City; and

WHEREAS, on March 5, 2018, BDMR Development L.L.C., a Texas limited liability company (the "Petitioner") submitted and filed with the City Secretary of the City a petition (the "Petition") requesting the establishment of a public improvement district to be known as the Polo Ridge Public Improvement District No. 2 (the "District") within the extraterritorial jurisdiction of the City, such District to include the property depicted in Exhibit "A" and described by metes and bounds in Exhibit "B" (the "Property"), each attached hereto and incorporated herein for all purposes; and

WHEREAS, on March 5, 2018, the City Council of the City (the "City Council") received the Petition which was signed by the owners of more than 50% of the appraised value of the taxable real property liable for assessment and the record owners of more than 50% of the area of all taxable real property within the District that is liable for assessment, and as such, the Petition complies with the Act; and

WHEREAS, on March 5, 2018, the City Council accepted the Petition and called a public hearing for April 16, 2018, on the creation of the District and the advisability of the improvements; and

WHEREAS, notice of the hearing was published in a newspaper of general circulation in the City and in a newspaper of general circulation in the portion of the ETJ in which the District is to be located on March 22, 2018; and

WHEREAS, on March 16, 2018, notice to the owners of property within the proposed District was sent by first-class mail to the owners of 100% of the property subject to assessment under the proposed District containing the information required by the Act such that such owners had actual knowledge of the public hearing to be held on April 16, 2018; and

WHEREAS, the City Council opened and conducted such public hearing on the advisability of the improvements and the creation of the District, and closed such hearing on April 16, 2018.

NOW, THEREFORE, BE IT RESOLVED BY THE CITY COUNCIL OF THE CITY OF MESQUITE, TEXAS:

SECTION 1. That the findings set forth in the recitals of this Resolution are found to be true and correct.

SECTION 2. That the Petition submitted to the City by the Petitioner was filed with the City Secretary and complies with the Act.

SECTION 3. That pursuant to the requirements of the Act, including, without limitation, Sections 372.006, 372.009(a) and 372.009(b), the City Council, after considering the Petition and the evidence and testimony presented at the public hearing on April 16, 2018, hereby finds and declares:

- (a) *Advisability of the Proposed Improvements.* It is advisable to create the District to provide the Authorized Improvements (as described below). The Authorized Improvements are feasible and desirable and will promote the interests of the City and will confer a special benefit on the Property.
- (b) *General Nature of the Authorized Improvements.* The purposes of the District include the design, acquisition, construction and improvement of public improvement projects authorized by the Act that are necessary for the development of the property within the District, which include, (i) street and roadway improvements, including related sidewalks, drainage, utility relocation, signalization, landscaping, lighting, signage, off-street parking and right-of-way; (ii) establishment or improvement of parks and open space, together with the design, construction and maintenance of any ancillary structures, features or amenities such as trails, playgrounds, walkways, lighting and any similar items located therein; (iii) sidewalks and landscaping, including entry monuments and features, fountains, lighting and signage; (iv) acquisition, construction and improvement of water, wastewater and drainage improvements and facilities; (v) projects similar to those listed in subsections (i)-(iv) above authorized by the Act, including similar off-site projects that provide a benefit to the property within the District; ((i) through (v) collectively, the "Authorized Improvements"); (vi) special supplemental services for improvement and promotion of the District; (vii) payment of costs associated with operating and maintaining the public improvements listed in subparagraphs (i) – (vi) above; and (viii) payment of costs associated with developing and financing the public improvements listed in subparagraphs (i)-(vi) above, and costs of establishing, administering and operating the District. The Authorized Improvements promote the interests of the City and confer a special benefit upon the Property.
- (c) *Estimated Costs of the Authorized Improvements and Apportionment of Costs.* The estimated cost to design, acquire and construct the Authorized Improvements, together

- with bond issuance costs, eligible legal and financial fees, eligible credit enhancement costs and eligible costs incurred in establishment, administration and operation of the District is \$35,000,000 plus the annual cost of supplemental services and operation and maintenance costs, if any. The City will pay no costs of the Authorized Improvements, supplemental services or operation and maintenance costs from funds other than assessments levied on property within the District and/or from revenues received from a Tax Increment Reinvestment Zone (“TIRZ”) established by the City and coterminous with the District. The remaining costs of the proposed improvements will be paid from sources other than those described above.
- (d) *Boundaries of the District.* The District is proposed to include approximately 822.1 acres of vacant land generally located South of FM 740, West of FM 2757, and North of Kelly Road, in Kaufman County, Texas. The boundaries of the District are set forth on Exhibits “A” and “B” attached hereto.
- (e) *Proposed Method of Assessment.* The City shall levy assessments on each parcel within the District in a manner that results in the imposition of an equal share of the costs of the Authorized Improvements on property similarly benefitted by such Authorized Improvements. The proposed method of assessment shall be based upon (i) an equal apportionment per lot, per front foot or per square foot of property benefiting from the Authorized Improvements, as determined by the City; (ii) the ad valorem taxable value of the property benefiting from the Authorized Improvements, with or without regard to improvements on the property; or (iii) in any manner that results in imposing equal shares of the cost on property similarly benefitted.
- (f) *Apportionment of Cost Between the District and the City.* The City will not be obligated to provide any funds to finance the Authorized Improvements. All of the costs of the Authorized Improvements will be paid from assessments levied on properties in the District and from other sources of funds available to the Petitioner, including revenue received by the City pursuant to a tax increment reinvestment zone applicable to the property within the District, if any.
- (g) *Management of the District.* The District shall be managed by the City, with the assistance of a consultant, who shall, from time to time, advise the City regarding certain operations of the District.
- (h) *Advisory Board.* The District shall be managed without the creation of an advisory body.

SECTION 4. That the Polo Ridge Public Improvement District No. 2 is hereby authorized and created as a public improvement district under the Act in accordance with the findings of the City Council as to the advisability of the Authorized Improvements contained in this Resolution, the nature and the estimated costs of the Authorized Improvements, the boundaries of the District, the method of assessment and the apportionment of costs as described herein, and the conclusion that the District is needed to fund such Authorized Improvements.


SECTION 5. That notice of this Resolution authorizing the District shall be given by publishing such notice once in a newspaper of general circulation in the City and once in a newspaper of general circulation in the portion of the ETJ in which the District is to be located. Effective upon the publication of such notice, the District shall be established.

SECTION 6. That City staff is directed to cause to be prepared a Service and Assessment Plan for the District and to present it to the City Council for review and approval.

SECTION 7. That this Resolution shall take effect immediately from and after its passage and publication as required by law.


[Signature page follows]

DULY RESOLVED by the City Council of the City of Mesquite, Texas, on the 16th day of April, 2018.




Stan Pickett
Mayor

ATTEST:



Sonja Land
City Secretary

APPROVED:

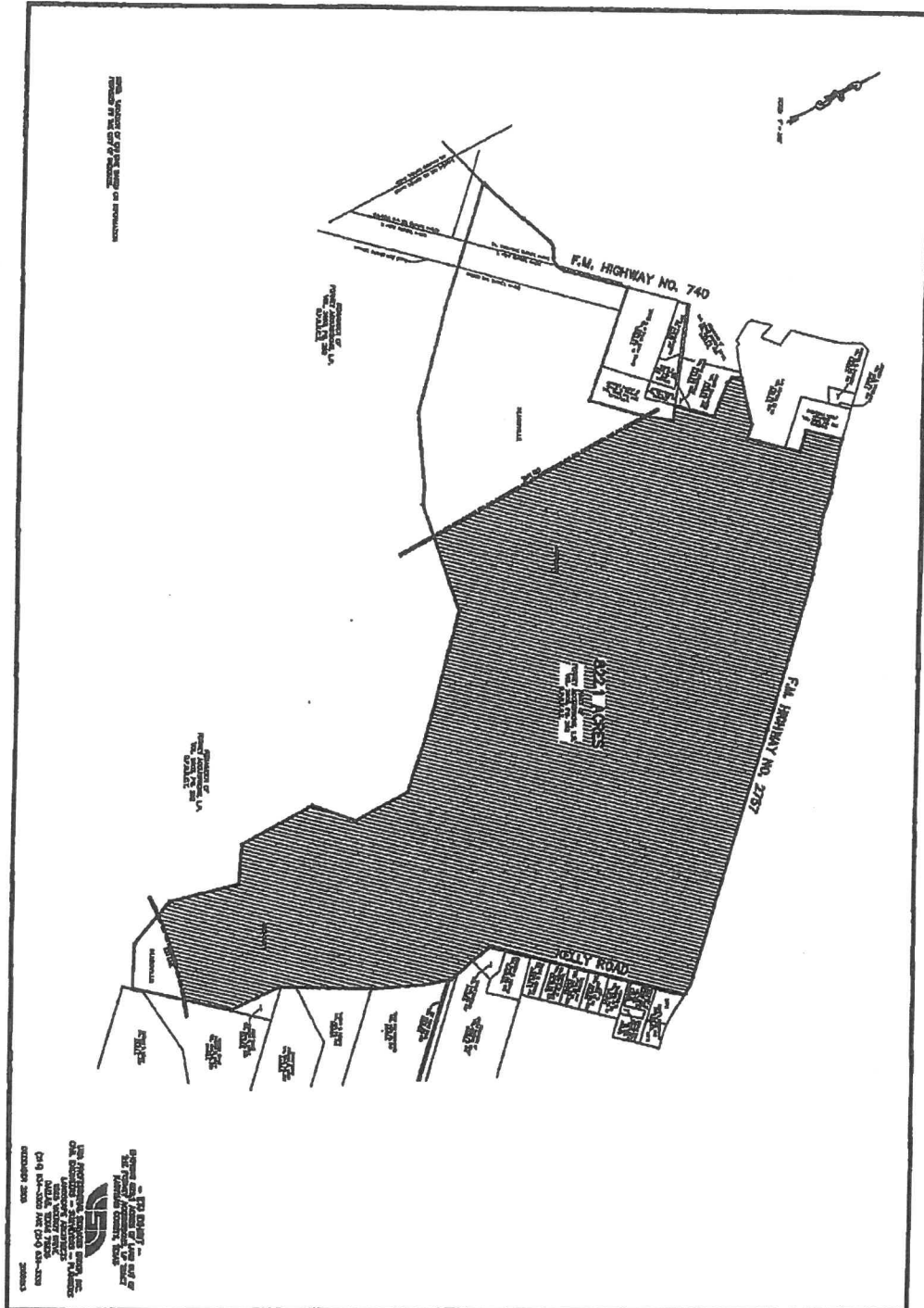


Paula Anderson
Interim City Attorney

EXHIBIT "A"

Property Depiction

P:\S\dakun\20060131\dwg\5013&ND02-1000ea.dwg, 12/14/2006 3:09:33 PM, lodd, Adobe PDF



BY THE ENGINEER:
DANIEL J. LADD, P.E.
REGISTERED PROFESSIONAL ENGINEER
NO. 10000
STATE OF TEXAS
1214 S. WILSON ST.
DALLAS, TEXAS 75215
(214) 343-3333
WWW.DANIELJLADD.COM

EXHIBIT "B"

Metes and Bounds

FIELD NOTES

Forney Acquisitions, L.P.
(822.1 Acre Tract)

BEING a tract or parcel of land situated in the Andrew Nail Survey, Abstract No. 355, the V. Herd Survey, Abstract No. 235, and the S.L. Woolridge Survey, Abstract No. 594, Kaufman County, Texas, and being part of that tract of land described in a Deed to Forney Acquisitions L.P., as recorded in Volume 2603, Page 292 of the Official Public Records of Kaufman County, Texas, and being more particularly described as follows:

BEGINNING at a point for corner in the Southwesterly line of F.M. Highway No. 2757 (a variable width right-of-way), said point being the most Northerly Northeast corner of a tract of land described in a Deed to Kathlena Kelly Sanders, per Deed recorded in Volume 1348, Page 262 of the Deed Records of Kaufman County, Texas;

THENCE in a Southeasterly direction, along the Southwesterly line of said F.M. Highway No. 2757, and along a non-tangent curve to the left having a central angle of 05 degrees 05 minutes 39 seconds, a radius of 5779.58 feet, a chord bearing of South 49 degrees 08 minutes 43 seconds East, a chord distance of 513.69 feet, and an arc length 513.86 feet to a concrete monument found for corner;

THENCE along the Southwesterly line of said F.M. Highway No. 2757 as follows:

South 51 degrees 25 minutes 16 seconds East for a distance of 215.11 feet to a concrete monument found for corner;

South 42 degrees 32 minutes 14 seconds East for a distance of 309.76 feet to a concrete monument found for corner;

South 50 degrees 16 minutes 50 seconds East for a distance of 254.13 feet to a concrete monument found for corner;

South 62 degrees 55 minutes 48 seconds East for a distance of 125.71 feet to a point for corner;

South 47 degrees 23 minutes 49 seconds East for a distance of 306.97 feet to a concrete monument found for corner;

South 53 degrees 46 minutes 08 seconds East for a distance of 101.75 feet to a concrete monument found for corner;

South 45 degrees 41 minutes 40 seconds East for a distance of 2153.23 feet to a concrete monument found for corner;

South 45 degrees 07 minutes 18 seconds East for a distance of 3376.01 feet to a concrete monument found for corner at the beginning of a curve to the right;

Southeasterly, along said curve having a central angle of 13 degrees 33 minutes 53 seconds, a radius of 1095.92 feet, a chord bearing of South 38 degrees 20 minutes 22 seconds East, a chord distance of 258.85 feet and an arc length of 259.46 feet to a point for corner in the center of Kelly Road, said point being the most Northerly East corner of the above cited Forney Acquisitions tract;

THENCE South 44 degrees 15 minutes 13 seconds West departing the Southwesterly line of said F.M. Highway No. 2757, along the Southeasterly line of said Forney Acquisitions tract, and along

the center of said Kelly Road, for a distance of 2543.09 feet to a 5/8" iron rod found for corner at an angle point in said road;

THENCE South 12 degrees 26 minutes 22 seconds East along the center of said Kelly Road, and along the Southeasterly line of said Forney Acquisitions tract, for a distance of 638.25 feet to a 1/4" iron rod found for corner at an angle point in said road;

THENCE South 18 degrees 10 minutes 39 seconds West along the center of said Kelly Road, and along the Southeasterly line of said Forney Acquisitions tract, for a distance of 350.54 feet to a 1/4" iron rod found for corner at an angle point in said road;

THENCE South 25 degrees 07 minutes 52 seconds West along the center of said Kelly Road, and along the Southeasterly line of said Forney Acquisitions tract, for a distance of 642.84 feet to a 1/2" iron rod found for corner at an angle point in said road;

THENCE South 31 degrees 18 minutes 55 seconds West along the center of said Kelly Road, and along the Southeasterly line of said Forney Acquisitions tract, for a distance of 1148.50 feet to a 60d nail found for corner at an angle point in said road;

THENCE South 02 degrees 53 minutes 11 seconds West along said Kelly Road, and along the Southeasterly line of said Forney Acquisitions tract, for a distance of 696.69 feet to a point for corner in the Northwesterly line of a tract of land described as the Second Tract in a Deed to Patrick C. Kelly, as recorded in Volume 1348, Page 265 of the Deed Records of Kaufman County, Texas;

THENCE South 43 degrees 34 minutes 26 seconds West along the Northwesterly line of said Patrick C. Kelly tract, for a distance of 610.80 feet to a point for corner at the beginning of a non-tangent curve to the left;

THENCE in a Northwesterly direction, along said non-tangent curve to the left having a central angle of 12 degrees 45 minutes 15 seconds, a radius of 6280.00 feet, a chord bearing of North 77 degrees 00 minutes 40 seconds West, a chord distance of 1172.90 feet and an arc length of 1175.33 feet to a point for corner;

THENCE North 22 degrees 07 minutes 18 seconds West for a distance of 229.56 feet to a point for corner;

THENCE North 15 degrees 31 minutes 26 seconds East for a distance of 897.27 feet to a point for corner;

THENCE North 56 degrees 00 minutes 43 seconds West for a distance of 522.03 feet to a point for corner;

THENCE North 00 degrees 17 minutes 14 seconds West for a distance of 1020.90 feet to a point for corner;

THENCE North 50 degrees 02 minutes 20 seconds East for a distance of 580.28 feet to a point for corner;

THENCE North 00 degrees 40 minutes 22 seconds West for a distance of 734.00 feet to a point for corner;

THENCE North 43 degrees 59 minutes 00 seconds West for a distance of 733.19 feet to a point for corner;

THENCE North 46 degrees 57 minutes 11 seconds West for a distance of 1764.06 feet to a point for corner;

THENCE North 78 degrees 58 minutes 22 seconds West for a distance of 1035.02 feet to a point for corner;

THENCE North 01 degrees 09 minutes 09 seconds West for a distance of 3089.05 feet to a point for corner in the Southeasterly line of a tract of land conveyed to Jeffrey Ralph Hughs and Sonja W. Hughs, per Deed recorded in Volume 1828, Page 260 of the Official Public Records of Kaufman County, Texas;

THENCE North 39 degrees 39 minutes 19 seconds East along the Southeasterly line of said Hughs tract, for a distance of 345.05 feet to a capped 5/8" Inch Iron rod found for corner at the most Easterly corner of same;

THENCE North 53 degrees 07 minutes 28 seconds West along the Northeasterly line of said Hughs tract, for a distance of 198.08 feet to a capped 5/8" Inch Iron rod found for corner at the most Easterly Northeast corner of same, said point also being the most Southerly corner of a tract of land conveyed to George Brian Holy, per Deed recorded in Volume 1194, Page 822 of the Deed Records of Kaufman County, Texas;

THENCE North 44 degrees 58 minutes 09 seconds East along the Southeasterly line of said Holy tract, and along the Southeasterly line of another tract of land conveyed to George Brian Holy, per Deed recorded in Volume 1131, Page 813 of the Deed Records of Kaufman County, Texas, for a distance of 497.28 feet to a point for corner;

THENCE along the Northeasterly line of said Holy tract recorded in Volume 1131, Page 813 as follows:

North 40 degrees 51 minutes 02 seconds West for a distance of 461.48 feet to a fence corner post for corner;

North 22 degrees 24 minutes 05 seconds West for a distance of 97.80 feet to a fence corner post for corner;

North 34 degrees 10 minutes 55 seconds East for a distance of 111.31 feet to a fence corner post for corner at the most Northerly Southeast corner of said Holy tract, said point also being in the Southwesterly line of a tract of land conveyed to D.P. Newton, et ux, per Deed recorded in Volume 616, Page 566 of the Deed Records of Kaufman County, Texas;

THENCE South 73 degrees 11 minutes 17 seconds East along the Southwesterly line of said Newton tract, for a distance of 633.21 feet to a wooden monument found for corner;

THENCE South 43 degrees 23 minutes 12 seconds East along the Southwesterly line of said Newton tract, for a distance of 194.48 feet to a 3/8" Inch Iron rod found for corner at the most Southerly corner of same;

THENCE North 44 degrees 08 minutes 49 seconds East along the Southeasterly line of said Newton tract, passing a 3/8" Iron rod found for the most Southerly Northeast corner of same and the most Southerly corner of the above cited Kathlena Kelly Sanders tract at a distance of 494.03 feet, and continuing along the Southeasterly line of said Sanders tract for a total distance of 683.75 feet to a 1/2" inch Iron rod found for corner at the most Southerly Northeast corner of said Sanders tract;

THENCE North 45 degrees 18 minutes 32 seconds West along the Northeasterly line of said Sanders tract, for a distance of 297.17 feet to a point for corner;

THENCE North 44 degrees 09 minutes 32 seconds East along the Southeasterly line of said Sanders tract, for a distance of 464.46 feet to the **POINT OF BEGINNING**, and containing 822.1 acres of land.