

CC33

RESOLUTION NO. 12-75

A RESOLUTION OF THE CITY COUNCIL OF THE CITY OF MESQUITE, TEXAS, ADOPTING THE CONCEPT OF THE ATTACHED DRAINAGE-GREENBELT TASK FORCE STUDY, TOGETHER WITH THE ATTACHED GRAPHIC ILLUSTRATIONS AND OFFICIAL CITY OF MESQUITE DRAINAGE-GREENBELT MAP; AND DECLARING THE EFFECTIVE DATE THEREOF.

WHEREAS, a staff Task Force was appointed by the City Manager for the purpose of developing a recommended concept combining drainage needs of the city with open space and greenbelt needs; and

WHEREAS, this Task Force met over a period of several months and reviewed the drainage improvement needs and policies of the city together with potential open space and greenbelt acquisitions; and

WHEREAS, consultations were had with landowners, builders and other concerned citizens regarding proposed changes in drainage requirements, greenbelt acquisitions and floodplain usage and input from these sources was considered and reviewed; and

WHEREAS, as a result of efforts of such Task Force and combined input from representatives of Community Development, Public Services, Parks and Recreation, Offices of the City Manager and City Attorney and that of the individuals and groups mentioned above, a drainage-greenbelt concept was developed and presented to the City Council; and

WHEREAS, the City Council, having considered the proposed drainage-greenbelt concept, drainage-greenbelt map and graphic illustrations and found same to be in the interest of the City of Mesquite;

NOW, THEREFORE, BE IT ORDAINED BY THE CITY COUNCIL OF THE CITY OF MESQUITE, TEXAS:

RESOLUTION/PAGE 2

CC:31

SECTION 1. That the drainage-greenbelt concept described in the attached Drainage-Greenbelt Task Force Study, together with the attached graphic illustrations and official City of Mesquite Drainage-Greenbelt Map heretofore adopted by the City Council are hereby adopted and shall constitute the policy of the City Council with regard to the concept of a drainage-greenbelt in and for the City of Mesquite.

SECTION 2. The Staff is hereby authorized to institute steps toward implementation of this policy by giving notice of public hearings, offering recommendation to the City Council and initiating discussion and negotiation with affected property owners and such other action as the City Council may from time to time direct.


SECTION 3. That this resolution shall take effect immediately upon passage as the Charter in such cases provides.

DULY RESOLVED by the City Council of the City of Mesquite, Texas, on this the 7 day of April, A.D., 1975.



Bob Beard
Mayor

ATTEST:




Norma G. McGaughy
City Secretary

DRAINAGE (M) GREENBELT

TASK FORCE 60035.

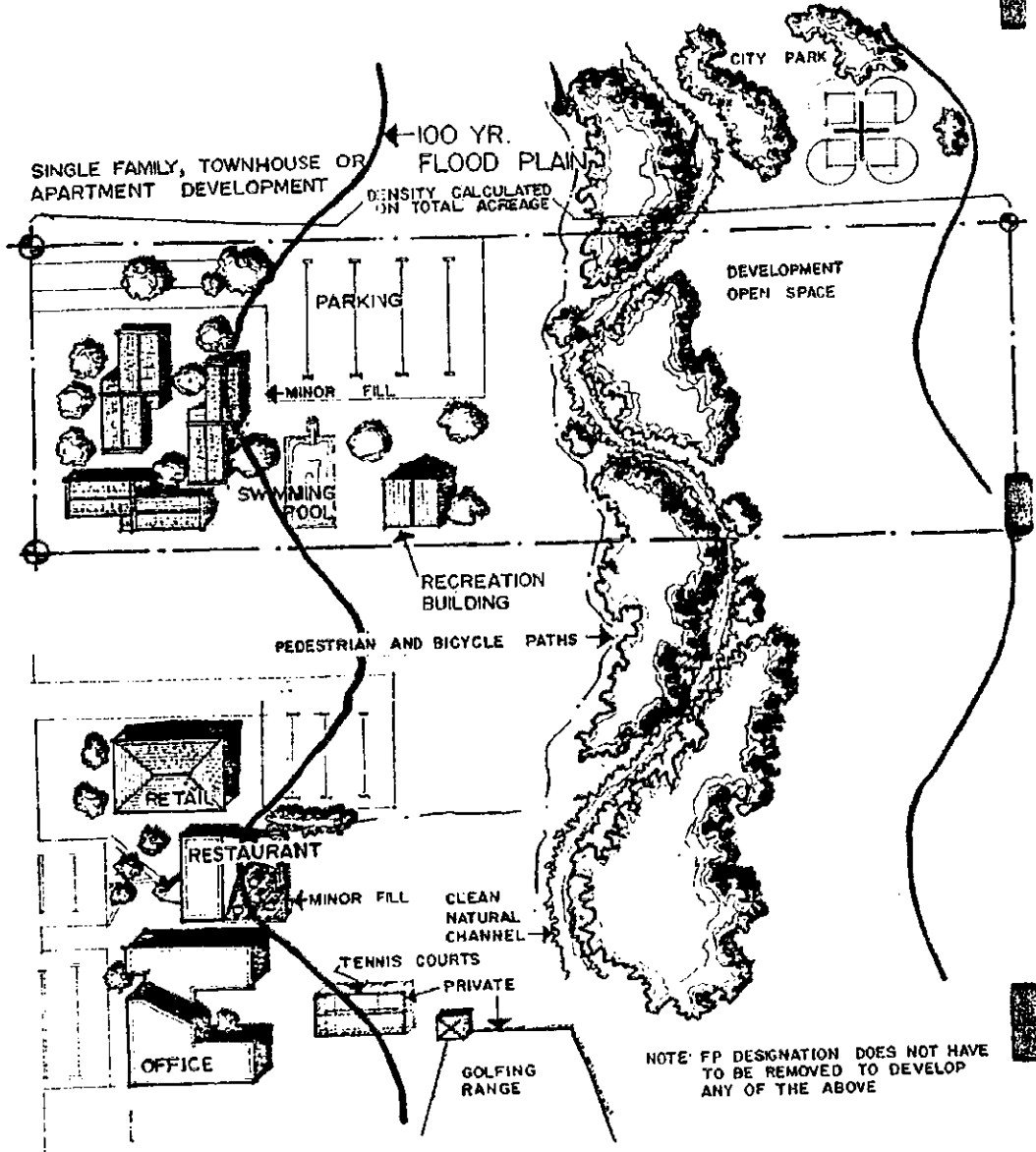
**PHASE I STUDY
GRAPHIC SUMMARY**



DRAINAGE-GREENBELT CONCEPT

RECOMMENDED UTILIZATION OF FLOOD PLAIN

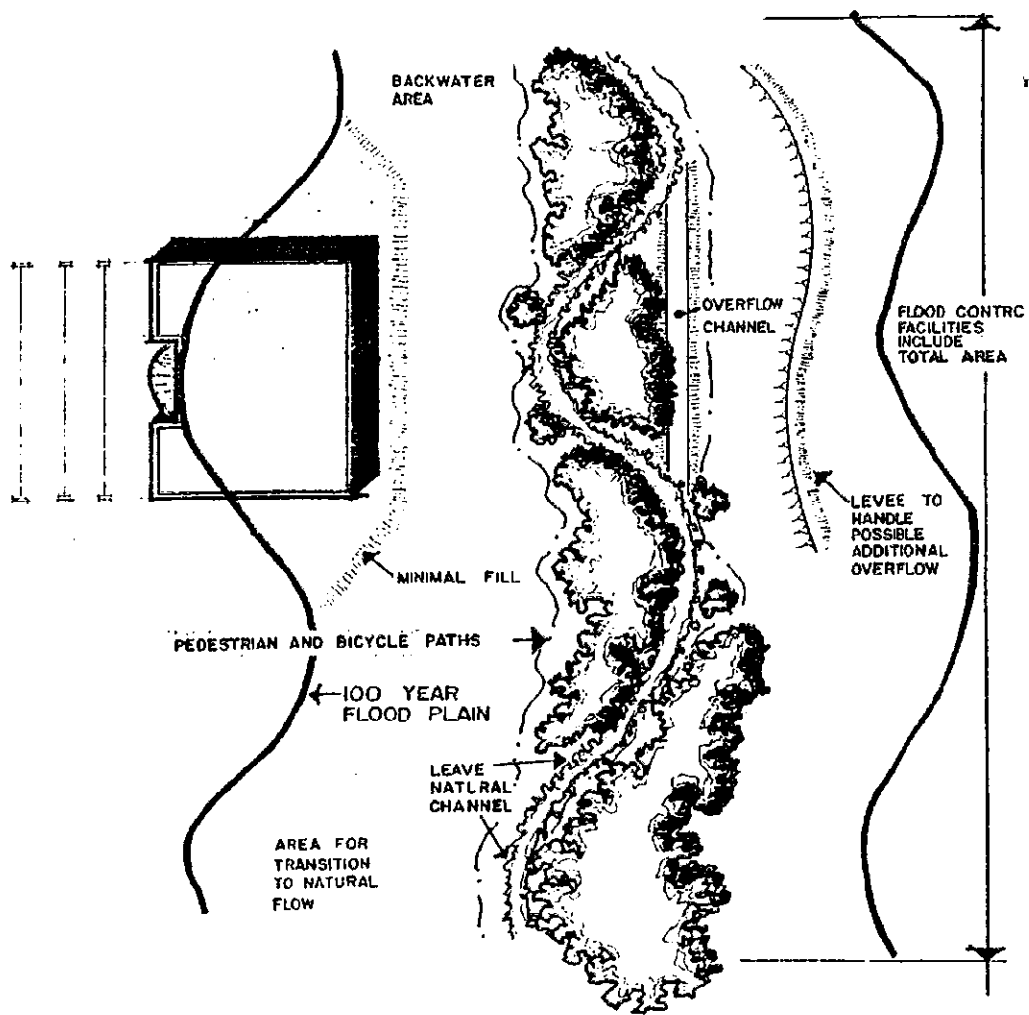
LOI 36



DRAINAGE-GREENBELT CONCEPT

ONE OF MANY ALTERNATIVE UTILIZATIONS OF FLOOD PLAIN THAT CAN BE CONSIDERED

00037

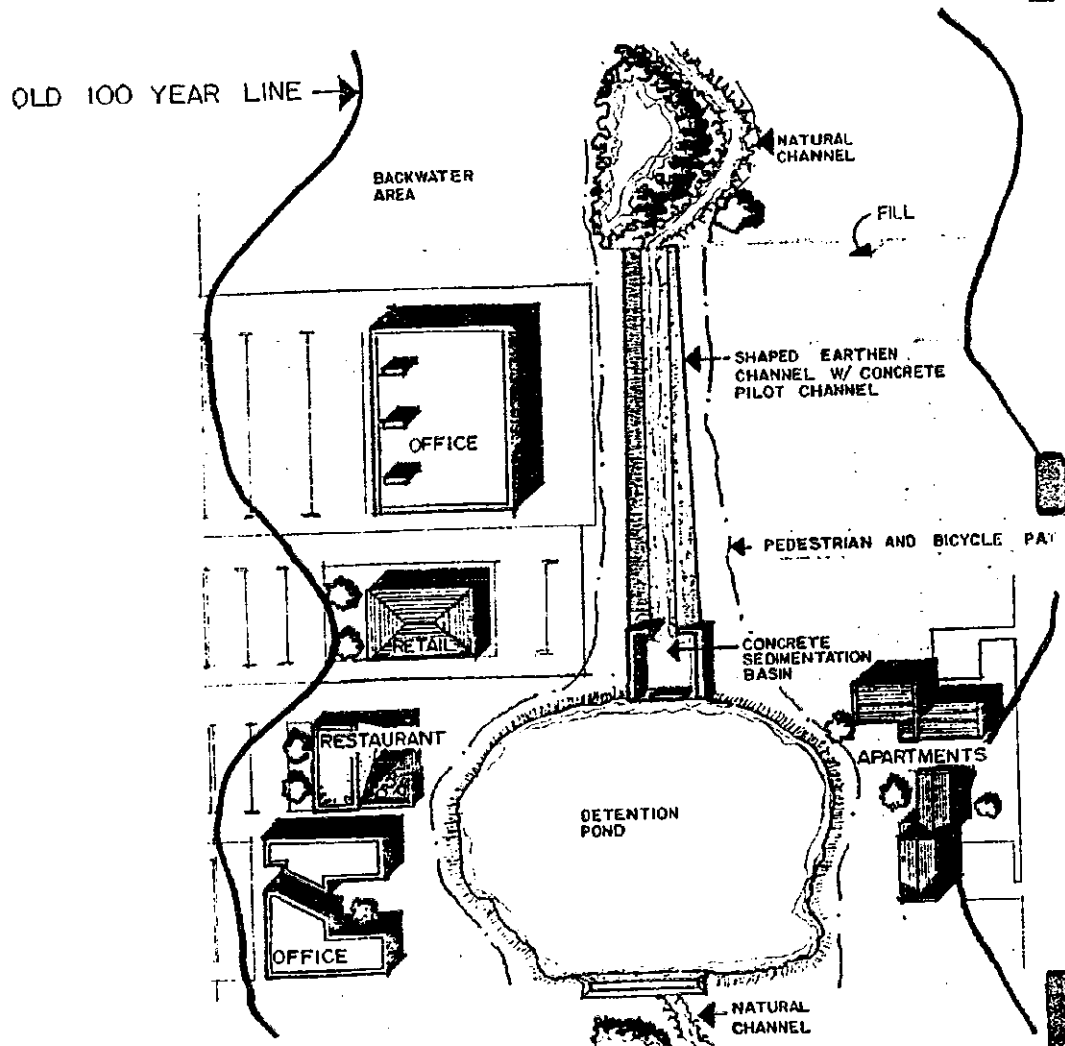


CAN BE AN ALTERNATIVE TO NATURAL FLOOD CONTROL IF UP STREAM AND DOWN STREAM HEIGHT, VOLUME AND VELOCITY ARE NOT SIGNIFICANTLY INCREASED

DRAINAGE-GREENBELT CONCEPT

MAXIMUM FILL AND CHANNELIZATION

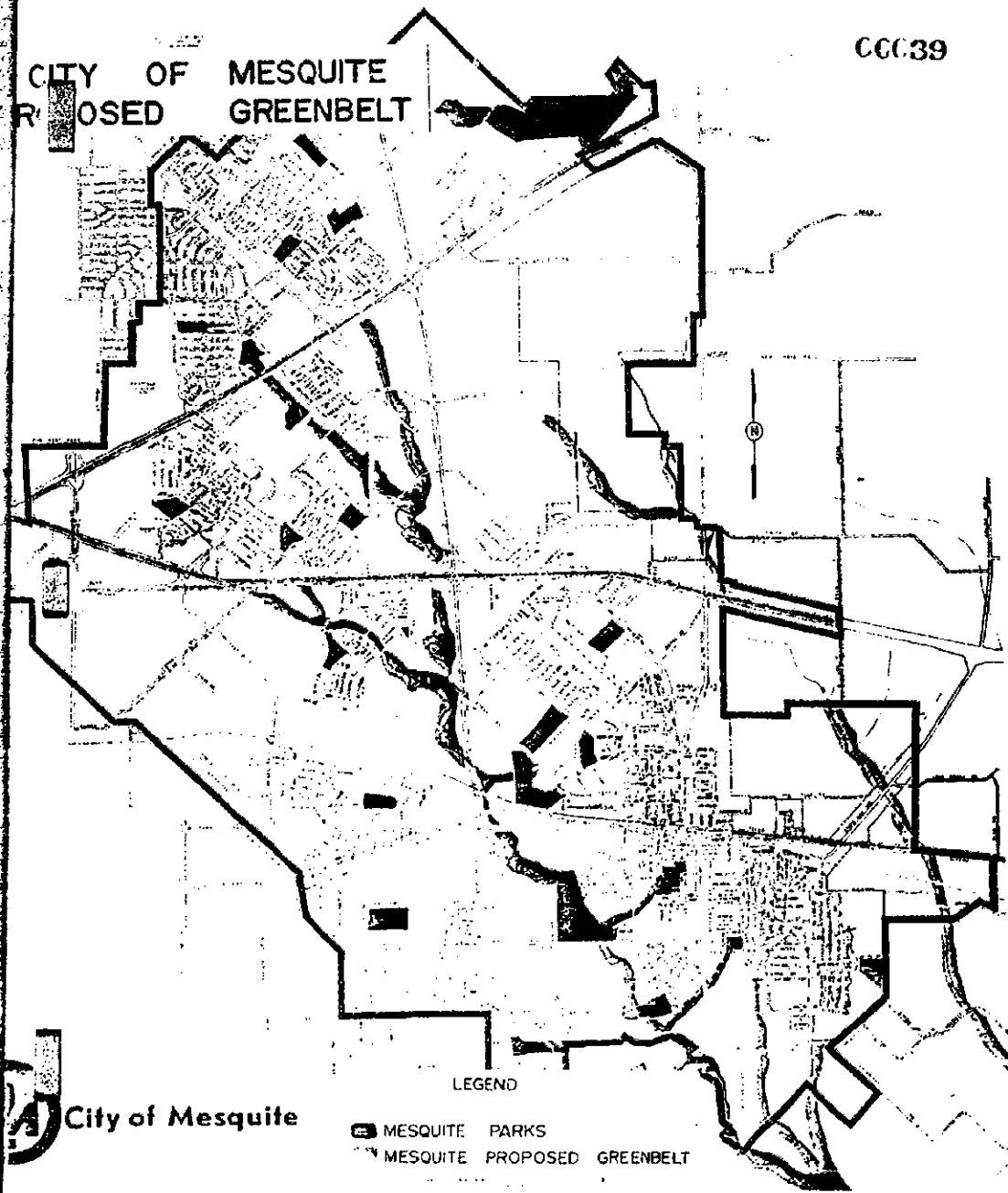
60038




NOT RECOMMENDED BUT CAN BE CONSIDERED AS AN ALTERNATIVE TO NATURAL FLOOD CONTROL IF UP STREAM AND DOWN STREAM HEIGHT, VOLUME AND VELOCITY ARE NOT SIGNIFICANTLY INCREASED



CITY OF MESQUITE
PROPOSED GREENBELT

CCC39



 City of Mesquite

LEGEND

-  MESQUITE PARKS
-  MESQUITE PROPOSED GREENBELT