

AN ORDINANCE OF THE CITY OF MESQUITE, TEXAS, AMENDING CHAPTER 9 OF THE CODE OF THE CITY OF MESQUITE BY DELETING SECTION 9-195 IN ITS ENTIRETY AND ADDING A NEW SECTION 9-195 REFERRING TO PARKING THAT IS PROHIBITED AT ANY TIME ON CERTAIN DESIGNATED STREETS; PROVIDING A REPEALER CLAUSE; PROVIDING A SEVERABILITY CLAUSE; PROVIDING FOR A PENALTY NOT TO EXCEED TWO HUNDRED (\$200.00) DOLLARS FOR EACH OFFENSE; AND DECLARING AN EMERGENCY.

NOW, THEREFORE, BE IT ORDAINED BY THE CITY COUNCIL OF THE CITY OF MESQUITE, TEXAS:

SECTION 1. That Chapter 9 of the Code of the City of Mesquite, Texas, is hereby amended by deleting Section 9-195 in its entirety and adding a new Section 9-195 to read as follows, in all other respects said Code and Chapter to remain in full force and effect.

Chapter 9

VEHICLES AND TRAFFIC

Sec. 9-195. Parking at any time prohibited on certain designated streets.

When signs are erected or curbs marked giving notice to such effect, no person shall park or leave standing a vehicle at any time upon the portions of the streets described below:

<i>Street</i>	<i>Extent</i>
Abston Drive	East side, from the Interstate Highway 30 south frontage road to a point three hundred (300) feet south of the Interstate Highway 30 south frontage road
Americana Lane	Both sides, from a point two hundred fifty (250) feet west of N. Galloway Avenue to a point two hundred twenty-five (225) feet east of N. Galloway Avenue
Americana Lane	North side, from Independence Drive to a point one hundred (100) feet east of Independence Drive
Americana Lane	South side, from Independence Drive to a point one hundred (100) feet west of Independence Drive
Anthony Drive	Both sides, from the U.S. Highway 80 north frontage road to Bamboo Street
Belt Line Road N.	Both sides, from the north city limits to a point two hundred fifty (250) feet south of Bluffview Drive
Belt Line Road N.	Both sides, from Tripp Road to N. Galloway Avenue

Belt Line Road S.	Both sides, from New Market Road to the south city limits
Big Town Boulevard	Both sides, from the south city limits to the north city limits.
Bruton Road	Both sides, from Pioneer Road to the west city limits
Bryan-Belt Line	Both sides, from N. Belt Line Road to New Market Road
Buttercup Trail	East side, from E. Kearney Street to a point seventy (70) feet north of E. Kearney Street
Casa Ridge Drive	East side, from the Interstate Highway 30 south frontage road to a point three hundred twenty (320) feet south to the public alley
Cascade Street	Both sides, from Lee Street to a point one hundred fifty (150) feet south of Lee Street
Cascade Street	East side, from Grubb Drive to a point seven hundred (700) feet north of Grubb Drive
Cascade Street	West side, from Grubb Drive, to a point one hundred fifty (150) feet north of Grubb Drive
Childress Avenue	Both sides, from N. Galloway Avenue to Emporium Circle
College Street W.	North side, from S. Locust Street to a point one hundred thirty (130) feet east of S. Locust Street
College Street W.	South side, from S. Ebrite Street to a point one hundred forty (140) feet west of S. Ebrite Street
Cordia Drive	East side, from Eulane Drive to Mesquite Valley Road
Dalworth Drive	North side, from Carmack Street to Gross Road
Davis Street E.	South side, from Bryan-Belt Line to Florence Street
Davis Street W.	Both sides, from Gibson Street to S. Galloway Avenue
Davis Street W.	North side, from Broad Street to Gibson Street
Driftwood Drive	Both sides, from Gus Thomasson Road to Towne Crossing Boulevard
East Glen Boulevard	Both sides, from Pioneer Road to Faithon P. Lucas, Sr. Boulevard
East Meadows Boulevard	Both sides, from the U.S. Highway 80 north frontage road to the Interstate Highway 30 south frontage road
Eastover Drive	South side, from Eastover Circle to S. Town East Boulevard
Eastover Circle	West side, from Samuell Boulevard to Eastover Drive
Ebrite Street N.	East side, between Highland Village Drive and Rosabelle Drive
Ebrite Street N.	East side, from W. Kearney Street to McKinney Avenue
Ebrite Street S.	East side, from W. Gross Street to W. Holley Street
Emerald Drive	South side, from a point even with the east curb line of the west parking lot to a point even with the west curb of the east parking lot of the Range baseball field
Executive Boulevard	Both sides, from S. Town East Boulevard to Sam Houston Road
Fleet Circle	West side, from W. Scyene Road to a point four hundred thirty-five (435) feet south of W. Scyene Road
Forney Avenue	Both sides, from the U.S. Highway 80 south frontage road southwest to its end at the Union Pacific Railroad
Forney Avenue	South side, from South Parkway to Presidential Row
Franklin Drive	Both sides, from the U.S. Highway 80 north frontage road northwest to Towne Centre Drive

Frontier Boulevard	Both sides, from Oates Drive to Trails Parkway
Galloway Avenue N.	Both sides, from La Prada Drive to W. Main Street
Galloway Avenue S.	Both sides, from W. Main Street to S. Belt Line Road
Gross Road	Both sides, from U.S. Highway 80 to Military Parkway
Gross Street E.	North side, from Bryan-Belt Line to Carver Street
Gross Street W.	Both sides, from S. Galloway Avenue to Bryan-Belt Line
Grubb Drive	Both sides, from N. Ebrite Street to a point two hundred (200) feet east of Bryan-Belt Line
Grubb Drive W.	South side, from N. Ebrite Street to a point five hundred seven (507) feet west of N. Ebrite Street
Gus Thomasson Road	Both sides, from U.S. Highway 80 to the north city limits
Haddock Drive	North side, from a point two hundred thirty-four (234) feet east of Peachtree Road to a point one hundred sixty-six (166) feet east of Peachtree Road
Hickory Tree Road	East side, from Military Parkway to a point two hundred eighteen (218) feet south of New Market Road
Hickory Tree Road	West side, from Military Parkway to New Market Road
Holley Street	Both sides, from S. Galloway Avenue to Bryan-Belt Line
Hyde Park Drive	East side, from the Interstate Highway 30 north frontage road to Susan Drive
Independence Drive	Both sides, from N. Town East Boulevard to Potcet Drive
Interstate Highway 30 (U.S. Highway 67) north frontage road	Both sides, from Interstate Highway 635 to Motley Drive
Interstate Highway 30 (U.S. Highway 67) south frontage road	Both sides, from Motley Drive to Interstate Highway 635
Interstate Highway 635 east frontage road	Both sides, from New Market Road to Military Parkway
Interstate Highway 635 west frontage road	Both sides, from N. Town East Boulevard to a point nine hundred (900) feet south of N. Town East Boulevard
Kearney Street	Both sides, from Gross Road to State Highway 352
Kimbrough Street W.	North side, from Lawrence Street to a point one hundred forty (140) feet west of Lawrence Street
La Prada Drive	Both sides, from the west city limits to the east city limits
Live Oak Drive	North side, from Oleander Trail to a point two hundred seventy (270) feet southwest of Oleander Trail
Lorraine Lane	Both sides, from Candace Court east to the end of the Lorraine Lane right-of-way
Main Street W.	North side, between N. Galloway Avenue and Bryan-Belt Line
Main Street W.	South side, from a point one hundred seventy (170) feet west of N. Galloway Avenue to Broad Street
McKinney Avenue	Both sides, from S. Galloway Avenue to Lawrence Street
McWhorter Drive	Both sides, from Hickory Tree Road to Savage Drive
Military Parkway	Both sides, from Sam Houston Road to Carmack Street

Mimosa Lane	North side, from N. Belt Line Road to a point two hundred (200) feet west of N. Belt Line Road
Mimosa Lane	South side, from N. Galloway Avenue to a point two hundred (200) feet east of N. Galloway Avenue
Morningside Drive	North side, from Northwest Drive to Barnes Bridge Road
Motley Drive	Both sides, from N. Town East Boulevard to Oates Drive
Municipal Way	North side, from N. Ebrite Street to N. Galloway Avenue
New Market Road	Both sides, from Braden Street to the Interstate Highway 635 east frontage road
Newsom Road	Both sides, from Creek Valley Road to Faithon P. Lucas, Sr. Boulevard
Newsom Road	South side, from Pioneer Road to a point one hundred ninety-three (193) feet east of Pioneer Road
Northwest Drive	Both sides, from La Prada Drive to N. Belt Line Road
North Mesquite Drive	Both sides, from Towne Centre Drive to Gus Thomasson Road
Oates Drive	Both sides, from the west city limits to the east city limits
Peachtree Road	Both sides, from Gross Road to W. Scyene Road
Pinehurst Lane	Both sides, from La Prada Drive to N. Galloway Avenue
Pioneer Road	Both sides, from East Glen Boulevard to Bruton Lane East
Poteet Drive	Both sides, from a point two hundred fifty (250) feet east of N. Galloway Avenue to Towne Centre Drive
Rosabelle Drive	Both sides, from N. Galloway Avenue to a point two hundred sixty (260) feet west of N. Galloway Avenue
Samuell Boulevard	Both sides, from the west city limits to S. Town East Boulevard
Sarazen Drive	East side, from Karla Drive to Oates Drive
Sarazen Drive	West side, from Maple Drive to Oates Drive
Savage Drive	Both sides, from McWhorter Drive to Spring Lake Drive
Scyene Road E.	Both sides, from the east city limits to E. Main Street
Scyene Road W.	Both sides, from Carmack Street to the west city limits
Sierra Drive	Northeast side, between the two driveways serving the main parking lot in front of Rutherford Elementary School
Skyline Drive	Both sides, from S. Town East Boulevard to Peachtree Road
South Parkway	North side, from Forney Avenue to Sybil Drive
Spring Lake Drive	Both sides, from Savage Drive to Woodcrest Drive
Summit Street	South side, from N. Galloway Avenue to Crest Park Drive
Tam O'Shanter Drive	South side, from Gus Thomasson Road to a point two hundred forty (240) feet east of Gus Thomasson Road
Town East Boulevard	Both sides, from Sam Houston Road to the east city limits
Towne Crossing Boulevard	Both sides, from the Interstate Highway 30 south frontage road to N. Town East Boulevard
Trails Parkway	Both sides, from Northwest Drive to Frontier Boulevard
Tripp Road	Both sides, from Franklin Drive to a point two hundred (200) feet east of N. Galloway Avenue
U.S. Highway 80 north frontage road	Both sides, from Anthony Drive to Big Town Boulevard

U.S. Highway 80 north frontage road	Both sides, from N. Galloway Avenue to Franklin Drive
U.S. Highway 80 north frontage road	Both sides, from the exit ramp east of N. Belt Line Road to the entrance ramp west of N. Belt Line Road
U.S. Highway 80 south frontage road	Both sides, from a point four hundred thirty (430) feet east of S. Town East Boulevard to Presidential Row
U.S. Highway 80 south frontage road	Both sides, from the exit ramp west of N. Belt Line Road to the entrance ramp east of N. Belt Line Road
Walker Street	West side, from W. Holly Street, to a point two hundred (200) feet south of W. Holly Street

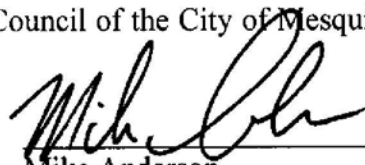
SECTION 2. That all ordinances or portions thereof in conflict with the provisions of this ordinance, to the extent of such conflict, are hereby repealed. To the extent that such ordinances or portions thereof are not in conflict herewith, the same shall remain in full force and effect.

SECTION 3. That should any word, sentence, clause, paragraph or provision of this ordinance be held to be invalid or unconstitutional, the validity of the remaining provisions of this ordinance shall not be affected and shall remain in full force and effect.

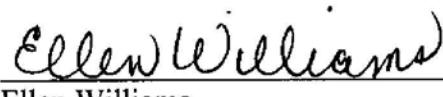
SECTION 4. That any person, firm or corporation violating any of the provisions or terms of this ordinance shall be deemed to be guilty of a Class C Misdemeanor and upon conviction in the Municipal Court shall be punished by a fine not to exceed Two Hundred (\$200.00) Dollars for each offense.

SECTION 5. That the present ordinances of the City of Mesquite are inadequate to provide for the proper locations of prohibited parking at any time on certain designated streets; creates an urgency and an emergency for the preservation of the public health, safety, and welfare and requires that this ordinance shall take effect immediately from and after its passage and publication of said ordinance, as the law in such cases provides.

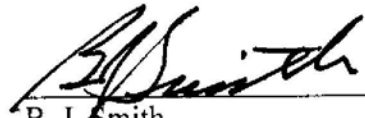
DULY PASSED AND APPROVED by the City Council of the City of Mesquite, Texas, on the 4th day of September, 2001.


Mike Anderson
Mayor

ATTEST:


Ellen Williams
City Secretary

APPROVED:


B. J. Smith
City Attorney