

ORDINANCE NO. 2868

AN ORDINANCE OF THE CITY OF MESQUITE, TEXAS, AMENDING SECTION 9-247 OF THE CODE OF MESQUITE BY DELETING CERTAIN PRESENT LANGUAGE AND ADDING CERTAIN LANGUAGE THEREBY AMENDING LOAD LIMITS OF ROADWAYS AND BRIDGES; PROVIDING A SEVERABILITY CLAUSE; PROVIDING FOR A PENALTY; AND DECLARING AN EMERGENCY.

WHEREAS, the State Department of Highways and Public Transportation has submitted the results of their inspection and analysis of the bridges located in the City of Mesquite; and

WHEREAS, the following revisions to Section 9-247 Load Limits of Roadways and Bridges are required to enact the recommendations of the State Department of Highways and Public Transportation with respect to the establishment of safe load limits;

NOW, THEREFORE, BE IT ORDAINED BY THE CITY COUNCIL OF THE CITY OF MESQUITE, TEXAS:

SECTION 1. Section 9-247 of the Code of the City of Mesquite is hereby amended as follows, in all other respects to remain in full force and effect:

Sec. 9-247. Load limits on roadways and bridges.

- To the list of roadways and bridges the following is deleted:

<u>Bridge Location</u>	<u>Load Limit</u>
Edwards Road at N. Mesquite Creek 0.2 mile NE of Cartwright Road	Gross - 12,000 Axle or tandem - 7,500
Lawson at N. Mesquite Creek 0.3 mile NE of Cartwright Road	Gross - 16,000 Axle or tandem - 10,000
Lawson at S. Mesquite Creek 0.7 mile SW of Cartwright Road	Gross to 10,000 Axle or tandem - 5,000
Mesquite Valley at tributary of S. Mesquite Creek, 1.0 mile east of Euland Road	Gross - 12,000 Axle or tandem - 7,500
Belt Line at S. Mesquite Creek 0.2 mile south of Bruton Road	Axle or tandem - 7,500

2. To the list of roadways and bridges the following is added:

<u>Bridge Location</u>	<u>Load limits</u>
Belt Line Road at South Mesquite Creek, 0.2 mile south of Bruton Road	7,500# Axle or Tandem
Edwards Road at North Mesquite Creek, 0.2 mile N.E. of Cartwright Road	8,000# Gross 5,000# Axle or Tandem
Lawson Road at North Mesquite Creek, 0.3 mile N.E. of Cartwright Road	16,000# Gross 10,000# Axle or Tandem
Lawson Road at South Mesquite Creek, 0.7 mile S.W. of Cartwright Road	20,000# Gross 10,000# Axle or Tandem
Faithon P. Lucas, Sr. Blvd. at South Mesquite Creek, 1.2 miles N.E. of Belt Line Road	17,500# Axle or Tandem
Mesquite Valley Road at Tributary of South Mesquite Creek, 1.0 mile East of Eulane Road	15,000# Axle or Tandem


SECTION 2. That should any paragraph, sentence, subdivision, clause, phrase, section or provision of this ordinance be adjudged or held to be unconstitutional, illegal, or invalid, the same shall not affect the validity of this ordinance as a whole or any part or provision hereof other than the part so decided to be unconstitutional, illegal, or invalid and shall not affect the validity of the remainder of Section 9-247 or any other provision of the Code of the City of Mesquite.

SECTION 3. That any person, firm, or corporation violating any of the provisions or terms of this ordinance shall be deemed to be guilty of a Class C Misdemeanor and upon conviction in the Municipal Court shall be punished by a fine not to exceed Two Hundred (\$200.00) Dollars for each offense.

SECTION 4. The fact that the present ordinances of the City of Mesquite do not adequately protect the safety of the inhabitants of the City, creates an urgency and emergency and in the preservation of the public health, safety and welfare requires that this ordinance shall become effective immediately from and after its passage and the publication of caption, as the law and in such cases provides.

Page 3


DULY PASSED AND APPROVED by the City Council of the City of Mesquite, Texas, on the 19th day of April, 1993.




Cathye Ray
Mayor

ATTEST:

APPROVED:



Lynn Prugel
City Secretary



B.J. Smith
City Attorney

00210