

ORDINANCE NO. 2827

AN ORDINANCE OF THE CITY OF MESQUITE, TEXAS, AMENDING CHAPTER 9 OF THE CODE OF THE CITY OF MESQUITE BY DELETING SECTION 9-147 AND PROVIDING A NEW SECTION 9-147; PROVIDING THE LOCATION AND TIME OF SAID SCHOOL ZONES AND ESTABLISHING THE MAXIMUM PRIMA FACIE SPEED LIMIT DURING SUCH PERIOD TO BE TWENTY (20) MILES PER HOUR; PROVIDING A SEVERABILITY CLAUSE; PROVIDING FOR A PENALTY NOT TO EXCEED TWO HUNDRED (\$200.00) DOLLARS FOR EACH OFFENSE; AND DECLARING AN EMERGENCY.

NOW, THEREFORE, BE IT ORDAINED BY THE CITY COUNCIL OF THE CITY OF MESQUITE, TEXAS:

SECTION 1. That Chapter 9, Article V of the Code of the City of Mesquite is hereby amended by deleting the present Section 9-147 in its entirety and adding a new Section 9-147 as follows, in all other respects said Code and Chapter to remain in full force and effect:

A. Sec. 9-147. Same-School zones.

The following streets and portions thereof are hereby designated as school zones for the schools indicated and are zoned for a maximum speed limit of twenty (20) miles per hours during the times listed. Any speed in excess of said maximum shall be prima facie evidence that the speed is not reasonable or prudent, and that it is unlawful:

- a. School zone times for the following locations are from 7:00 a.m. to 8:15 a.m. and from 2:30 p.m. to 3:30 p.m.:

SCHOOL

LOCATION OF SCHOOL ZONE

Black

Bryan-Belt Line Road from Norwood Drive to 50 feet north of Newsom Road  
Newsom Road from Carver Street to Wilkinson Drive  
Wilkinson Drive from Newsom Road to Agnew Street

Cannaday

Chisolm Trail from 600 feet southeast of Americana Lane to Laredo Lane  
Americana Lane from 350 east of Chisolm Trail to 300 feet west of Chisolm Trail

Franklin Drive from 200 feet north of Americana Lane to 250 feet south of Sabine Pass  
Independence Drive from Chisolm Trail to 500 feet north of Chisolm Trail

Florence  
Gleneagle Drive from Oates Drive to Whitson Way  
Whitson Way from Ashwood Drive to Gleneagle Drive

Galloway  
Clary Drive from Candleberry to Spiceberry  
Candleberry Drive from its most westerly intersection with Clary Drive to Spiceberry Lane  
Spiceberry from its most westerly intersection with Clary Drive to its most easterly intersection with Saffron Circle

Meadowview  
Franklin Drive from Abilene Drive to Mariposa Drive

McKenzie  
Emerald from 50 feet northeast of Kensington Drive to 50 feet southeast of Stephens Green Drive  
Stephens Green Drive from 50 feet northwest of Concord Drive to Emerald Drive  
Concord Drive from 50 feet southwest of Stephens Green Drive to Kensington Drive

Moss  
New Market Road westbound from Lakeshore Drive to 500 feet east of IH 635  
New Market Road eastbound from 500 feet east of IH 635 to 100 feet east of Braden Street

Motley  
Hyde Park Drive from 50 feet south of Sidney Drive to 50 feet south of Moon Drive  
Oates Drive westbound from 100 feet west of San Marcus to 100 feet east of Scottsdale  
Oates Drive eastbound from 150 feet west of Sherwood Drive to 300 feet east of Modlin

Pirrung Creek Valley from Creek Crossing to Clearmeadow Drive  
 Faithon P. Lucas, Sr. Blvd. from Tigris Trail to 500 feet east of Creek Valley

Price Northwest Drive from 400 feet south of Meadowglen Lane to 400 feet north of Meadowglen Lane  
 Oates Drive from Teton Drive to Mesquite/Garland city limits

Range Emerald Drive from 100 feet east of Bamboo Street to 50 feet west of Abston Drive  
 Bamboo Street from 100 feet north of Emerald Drive to 100 feet south of Bahamas Drive  
 Bahamas Drive from 100 feet east of Bamboo Street to 50 feet west of Lagoon Drive

Rutherford Sierra Drive from 100 feet west of Rutherford Drive to 1000 feet east of Rutherford Drive  
 Cartwright Road from Eastern Heights Drive to 500 feet east of Windsor Drive/Mesquite Valley

Seabourn Peachtree Road from 400 feet south of Picadilly to 200 feet north of Sandy Lane  
 Picadilly from Peachtree Road to Picadilly Circle  
 Fielding Drive from Picadilly to Sandy Lane  
 Sandy Lane from Fielding Drive to Peachtree Road

Shaw Kearney Street eastbound from 400 feet west of Buttercup Trail to 100 feet east of Buttercup Trail  
 Kearney Street westbound from 500 feet east of Buttercup Trail to 100 feet west of Buttercup Trail  
 Wildflower Lane from 250 feet northwest of Thistle Drive to Purple Sage Trail

Tisinger	<p>Purple Sage Trail from 250 feet south of Wildflower Lane to 400 feet north of Wildflower Lane</p> <p>Galloway Avenue from 300 feet north of Hillcrest Street to 300 feet south of Hillcrest Street</p> <p>Crestridge Street from 150 feet west of Northridge Drive to Galloway Avenue</p> <p>Northridge Drive from 150 feet south of Hillcrest Street to 150 feet north of Crestridge Street</p> <p>Hillcrest Street from Galloway Avenue to 150 feet west of Northridge Drive</p>
Tosch	<p>Motley Drive northbound from 150 feet north of Mark Drive to 150 feet north of Larchmont Drive</p> <p>Motley Drive southbound from 150 feet north of Greenhill Drive to 200 feet south Larchmont Drive</p> <p>Larchmont Drive from Motley Drive to Rustown Drive</p>

- b. School zone times for the following locations are from 7:45 a.m. to 8:45 a.m. and from 2:30 p.m. to 4:00 p.m.:

SCHOOLLOCATION OF SCHOOL ZONE

Austin

Americana Lane from Poteet Drive to Branch Hollow Drive

Poteet Drive from Shenandoah Court to Americana Lane

Tripp Road from Springmeadow Drive to 50 feet east of Salerno Drive

Beasley

Green Canyon Drive from Galloway Avenue to 600 feet west of Via Del Norte

Via Del Norte from 150 feet north of Green Canyon Drive to Brownfield Drive

Via Del Norte from 150 feet south of Via Sonoma to 150 feet north of Via Sonoma

- Hanby
  - Cascade Street from Grubb Drive to Lee Street
  - Grubb Drive from Grubb Circle to Embassy Drive
  - Lee Street from Grubb Drive to Cascade Street
  
- Kimbell
  - Brazoria Drive from 250 feet west of Coryell Way to 250 feet east of Pecos Drive
  
- Kimbrough
  - Galloway Avenue from Green Canyon Drive to 500 feet north of Devonshire Lane
  
- Lawrence
  - Oates Drive westbound from 100 feet west of San Marcus to 100 feet east of Scottsdale
  - Oates Drive eastbound from 150 feet west of Sherwood to 300 feet east of Modlin
  - Statler Drive from Modlin Drive to Richman Drive
  - Richman Drive from Statler Drive to Rockne Lane
  - Modlin Street from Hilton Drive to Statler Drive
  
- McDonald
  - Rustown Drive from Town East Boulevard to Belhaven Drive
  
- Mesquite HS
  - Davis Street from Bryan-Belt Line to 50 feet east of Florence Street
  - Florence Street from Davis Street to Gross Street
  
- Porter
  - Via Avenida from Via Del Norte to Via Ventura
  
- Rugel
  - Gross Road northbound from 100 feet south of Norma Road to 200 feet north of Sybil Drive
  - Gross Road southbound from 50 feet north of Loyce Drive to 200 feet south of Sybil Drive
  - Sybil Drive from Mount Vernon Drive to Lucille Drive
  - Hermitage Drive from Mount Vernon to Woodlawn Parkway

	Mount Vernon Drive from Hermitage Drive to Sybil Drive
Shands	Shands Drive from Karla Drive to Caribbean Drive Karla Drive from Stallcup Drive to Preston Trail Galloway Avenue from 250 feet south of Karla Drive to 250 feet north of Karla Drive LaPrada Drive from Ivy Drive to 300 feet west of Sandra Lynn Drive
Vanston	Karla Drive from Forrest Drive to Sarazen Drive Forrest Drive from Oates Drive to Karla Drive Sarazen Drive from Karla Drive to Oates Drive
West Mesquite HS	Scyene Road westbound from Woodbridge Way to 100 feet west of Fielding Drive Scyene Road eastbound from Rollingwood Drive to 100 feet east of Fielding Drive
Wilkinson	Crestpark Drive from the south frontage road of US 80 to Ridgeview Street

SECTION 2. That should any paragraph, sentence, subdivision, clause, phrase, section or provision of this ordinance be adjudged or held to be unconstitutional, illegal, or invalid, the same shall not affect the validity of this ordinance as a whole or any part or provision hereof other than the part so decided to be unconstitutional, illegal, or invalid and shall not affect the validity of the remainder of Section 9-147, or any other provision of the Code of the City of Mesquite.


SECTION 3. That any person, firm, or corporation violating any of the provisions or terms of this ordinance shall be deemed to be guilty of a Class C Misdemeanor and upon conviction in the Municipal Court shall be punished by a fine not to exceed Two Hundred (\$200.00) Dollars for each offense.

SECTION 4. The fact that the present ordinances of the City of Mesquite do not adequately protect the safety of the inhabitants of the City, creates an urgency and emergency and in the preservation of the public health, safety and welfare requires that this

Page 7


Ordinance shall become effective immediately from and after its passage and the publication of caption, as the law in such cases provides.


DULY PASSED AND APPROVED by the City Council of the City of Mesquite, Texas, on the 1st day of September, 1992.

  
Cathye Ray  
Mayor

ATTEST:

APPROVED:

  
Lynn Prugel  
City Secretary

  
B. J. Smith  
City Attorney

00192