

C0073

ORDINANCE NO. 1554

Appl. No. 339-3

AN ORDINANCE OF THE CITY OF MESQUITE, TEXAS, AMENDING THE COMPREHENSIVE ZONING ORDINANCE OF 1973, DULY PASSED BY THE CITY COUNCIL ON SEPTEMBER 4, 1973, SO AS TO GRANT A CHANGE OF ZONING FROM PLANNED DEVELOPMENT FOR APARTMENTS TO GENERAL RETAIL ON A TRACT LOCATED APPROXIMATELY 200' WEST OF THE GUS THOMASSON/TOWN EAST INTERSECTION, CITY OF MESQUITE, DALLAS COUNTY, TEXAS, AND BEING MORE FULLY DESCRIBED IN EXHIBIT "A" ATTACHED HERETO AND MADE A PART OF THIS ORDINANCE; BY REPEALING ALL ORDINANCES IN CONFLICT WITH THE PROVISIONS OF THIS ORDINANCE AND RETAINING IN FULL FORCE AND EFFECT ALL REGULATIONS OF THE 1973 ZONING ORDINANCE TO THE LAND HEREWITH ZONED; BY PROVIDING THAT THE FOREGOING CHANGES ARE GRANTED SUBJECT TO ANY DEVELOPMENT OF THE LAND BEING DEVELOPED IN CONFORMITY WITH THE REQUIREMENTS OF CURRENT AND/OR FUTURE DRAINAGE IMPROVEMENT ORDINANCES; BY PROVIDING FOR A SEVERABILITY CLAUSE; BY PROVIDING FOR A PENALTY NOT TO EXCEED TWO HUNDRED (\$200.00) DOLLARS FOR EACH OFFENSE; AND DECLARING AN EMERGENCY.

WHEREAS, the City Planning Commission of the City of Mesquite and the governing body of the City of Mesquite in compliance with the Charter of the City of Mesquite and State laws with reference to granting of zoning changes under the Zoning Ordinance Regulations and Zoning Map, have given the requisite notices by publications and otherwise and, after holding due hearings and affording a full and fair hearing to all property owners generally and to the persons interested and situated in the area, City of Mesquite is of the opinion that the change of zoning may be granted herein.

NOW, THEREFORE, BE IT ORDAINED BY THE CITY COUNCIL OF THE CITY OF MESQUITE, TEXAS:

SECTION 1. That the Comprehensive Zoning Ordinance of 1973, duly passed by the City Council of the City of Mesquite, Texas, on the 4th day of September, 1973, be and the same is hereby amended by amending the Zoning Map of the City of Mesquite so as to grant a change of zoning from Planned Development for Apartments to General Retail on a tract located approximately West of the Gus Thomasson/Town East Intersection, City of Mesquite, Dallas County, Texas, and being more fully described in Exhibit "A" attached hereto and made a part of this ordinance.

SECTION 2. That all ordinances, or portions thereof, of the City of Mesquite in conflict with the provisions of this ordinance, to the extent of such conflict are hereby repealed. To the extent that such ordinances or portions thereof not in conflict herewith, the same shall remain in full force and effect.

SECTION 3. That the property described in Section 1 of this ordinance, shall be used only in the manner and for the purposes provided for by the Comprehensive Zoning Ordinance of 1973.


SECTION 4. That the foregoing change shall be, and it is, granted subject to any development of the land herein being developed in conformity with the requirements of current and/or future drainage improvement ordinances of the City of Mesquite, including Ordinance No. 1249 of the Mesquite City Code.


SECTION 5. That should any paragraph, sentence, subdivision, clause, phrase, or section of this ordinance be adjudged or held to be unconstitutional, illegal, or invalid, the same shall not affect the validity of this ordinance as a whole or any part of provision hereof other than the part so decided to be invalid, illegal, or unconstitutional and shall not affect the validity of the Comprehensive Zoning Ordinance as a whole.

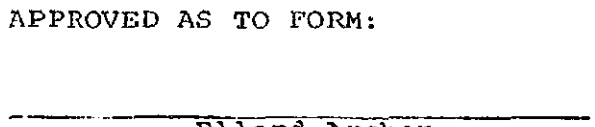
SECTION 6. That any person, firm, or corporation violating any of the provisions or terms of this ordinance shall be deemed to be guilty of a Class C Misdemeanor and subject to the same penalty as provided for in the Comprehensive Zoning Ordinance of 1973, of the City of Mesquite, and upon conviction in the Municipal Court shall be punished by a fine not to exceed Two Hundred Dollars (\$200.00) for each offense.

SECTION 7. Whereas, the property described in Section 1 of this ordinance requires that it be given the above Classification in order to permit its proper development and in order to protect the public interest, comfort, and general welfare of the City of Mesquite, creates an urgency and emergency for the preservation of the public health, safety, and welfare and requires that this ordinance shall take effect immediately from and after its passage and publication of said ordinance, as the law in such cases provides.

DULY PASSED AND APPROVED BY THE City Council of the City of Mesquite, Texas, on the 5th Day of November, A.D., 1979.


B. J. SMITH
MAYOR

ATTEST:

Norma G. McGaughy
City Secretary

APPROVED AS TO FORM:

Elland Archer
City Attorney

"EXHIBIT A"
FIELD NOTES

C0075

Appl. No. 339-3

Being a tract of land lying and being situated in the JAMES A. COATS SURVEY, ABSTRACT NO. 339 in Dallas County, Texas, and being more particularly described as follows:

Commencing at a point in the North line of Town East Blvd., said point being 213.4 feet southwesterly along the North line of Town East Blvd. (Same being in a curve to the right that has a radius of 1,392.7 feet) from the point of intersection of the West Line of Gus Thomasson Road with the North line of Town East Blvd.;

THENCE Westerly along the North line of Town East Blvd. and along a curve to the right, said curve having a radius of 1,392.70 feet, for an arc distance of 124.09 feet to a point in the East line of an 18 foot alley, an iron stake for corner;

THENCE N 00° 51' 21" E, along the East line of the 18 foot alley, 214.66 feet to an iron stake for corner;

THENCE N 41° 48' 10" e, 30.21 feet to an iron stake for corner;

THENCE N 82° 45' E, along the South line of an 18 foot alley, 100.99 feet to an iron stake for corner;

THENCE S 89° 16' 32" E, along the South line of an 18 foot alley, 0.29 feet to a point;

THENCE So. 00° 43' 28", 224.24 feet to the Point of Beginning.

60076