

ORDINANCE NO. 1285

#1462-98

AN ORDINANCE OF THE CITY OF MESQUITE, TEXAS, AMENDING THE COMPREHENSIVE ZONING ORDINANCE OF 1973, DULY PASSED BY THE CITY COUNCIL ON SEPTEMBER 4, 1973, SO AS TO GRANT CHANGE OF ZONING FROM "R-3" SINGLE FAMILY RESIDENTIAL TO PLANNED DEVELOPMENT FOR A-1 MULTI-FAMILY, AND GENERAL RETAIL LIMITED TO 5% OF THE TRACT; SAID PROPERTY BEING LOCATED IN THE DANIEL TANNER SURVEY, ABSTRACT 1462, AT THE SOUTHWEST CORNER OF THE INTERSTATE HIGHWAY 635 AND INTERSTATE HIGHWAY 20 INTERSECTION, CITY OF MESQUITE, DALLAS COUNTY, TEXAS, AND BEING MORE FULLY DESCRIBED IN EXHIBIT "A" AS ATTACHED HERETO AND MADE A PART OF THIS ORDINANCE; BY REPEALING ALL ORDINANCES IN CONFLICT WITH THE PROVISIONS OF THIS ORDINANCE AND RETAINING IN FULL FORCE AND EFFECT ALL PROVISIONS OF THE 1973 ZONING ORDINANCE TO THE LAND HERewith ZONED; BY PROVIDING THAT THE FOREGOING CHANGES ARE GRANTED SUBJECT TO ANY DEVELOPMENT OF THE LAND BEING DEVELOPED IN CONFORMITY WITH THE REQUIREMENTS OF CURRENT AND/OR FUTURE DRAINAGE IMPROVEMENT ORDINANCES; BY PROVIDING FOR A SEVERABILITY CLAUSE; BY PROVIDING FOR A PENALTY NOT TO EXCEED TWO HUNDRED DOLLARS (\$200.00) FOR EACH OFFENSE; AND DECLARING AN EMERGENCY.

WHEREAS, the City Planning Commission of the City of Mesquite and the governing body of the City of Mesquite in compliance with the Charter of the City of Mesquite and State laws with reference to granting of zoning changes under the Zoning Ordinance Regulations and Zoning Map, have given the requisite notices by publication and otherwise and, after holding due hearings and affording a full and fair hearing to all property owners generally and to the persons interested and situated in the area, the City of Mesquite is of the opinion that the said change of zoning should be granted herein:

00087

ORDINANCE/PAGE 2
#1462-98

NOW, THEREFORE, BE IT ORDAINED BY THE CITY COUNCIL OF
THE CITY OF MESQUITE, TEXAS:

SECTION 1. That the Comprehensive Zoning Ordinance of 1973, duly passed by the City Council of the City of Mesquite, Texas, on the 4th day of September, 1973; be, and the same is, hereby amended by amending the Zoning Map of the City of Mesquite so as to grant a change of zoning from "R-3" Single Family Residential to Planned Development for A-1 Multi-Family, and General Retail limited to 5% of the tract; said property being located in the Daniel Tanner Survey, Abstract 1462, at the southwest corner of the I-635 and I-20 intersection, City of Mesquite, Dallas County, Texas, and being more fully described in Exhibit "A" as attached hereto and made a part of this ordinance.

SECTION 2. That all ordinances, or portions thereof, of the City of Mesquite in conflict with the provisions of this ordinance, to the extent of such conflict are hereby repealed. To the extent that such ordinances or portions thereof not in conflict herewith, the same shall remain in full force and effect.

SECTION 3. That the property described in Section 1 of this ordinance, shall be used only in the manner and for the purposes provided for by the Comprehensive Zoning Ordinance of 1973.

SECTION 4. That the foregoing zoning change shall be, and it is, granted subject to any development of the land herein being developed in conformity with the requirements of current and/or future drainage improvement ordinances of the City of Mesquite, including Ordinance No. 1249 of the Mesquite City Code.

SECTION 5. That should any paragraph, sentence, subdivision, clause, phrase or section of this ordinance be adjudged or held to be unconstitutional, illegal, or invalid, the same shall not affect the validity of this ordinance as a whole, or any part or provision hereof other than the part so decided to be invalid, illegal, or unconstitutional and shall not affect the validity of the Comprehensive Zoning Ordinance as a whole.

SECTION 6. That any person, firm, or corporation violating any of the provisions or terms of this ordinance shall be deemed to be guilty of a Class C Misdemeanor and subject to the same penalty as provided for in the Comprehensive Zoning Ordinance of 1973, of the City of Mesquite, and upon conviction in the Municipal Court shall be punished by a fine not to exceed Two Hundred Dollars (\$200.00) for each offense.

SECTION 7. Whereas, the property described in Section 1 of this ordinance requires that it be given the above classification in order to permit its proper development and in order to protect the public interest, comfort, and general welfare of the City of Mesquite, creates an urgency and an emergency for the preservation of the public health, safety, and welfare and requires that this ordinance shall take effect immediately from and after its passage and publication of said ordinance, as the law in such cases provides.


DULY PASSED AND APPROVED by the City Council of the City of Mesquite, Texas, on the 6th day of October, A.D., 1975.



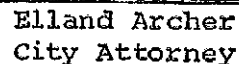
Mayor

ATTEST:

APPROVED AS TO FORM:



Norma G. McGaughey
City Secretary



Elland Archer
City Attorney




Exhibit A

BEING a tract of land out of the Daniel Tanner Survey, Abstract No. 1462, situated in the City of Mesquite, Dallas County, Texas and being more particularly described as follows:

BEGINNING at a point at the cut off of Jane Street and the South line of Interstate 20 (U.S. Highway 80);

THENCE North $44^{\circ} 23' 18''$ East 29.36 feet to a point which is on the South line of Interstate Highway 20 and the Northwest line of LBJ Freeway, Interstate Highway 635;

THENCE Southeasterly along a curve to the right having a radius of 1889.86 feet for a distance of 510.35 feet;

THENCE Southeasterly continuing along the West line of LBJ Freeway as follows:

South $14^{\circ} 55' 49''$ East, 99.86 feet;

South $72^{\circ} 27' 37''$ East, 185 feet;

South $53^{\circ} 32' 08''$ East, 315 feet;

South $47^{\circ} 06' 02''$ East, 192.64 feet;

South $24^{\circ} 06' 02''$ East, 444.05 feet;

South $14^{\circ} 06' 02''$ East, 265 feet;

South $03^{\circ} 06' 02''$ East, 174.64 feet to a point for corner;

THENCE South $44^{\circ} 43' 49''$ West, 418.27 feet to a point for corner on the old Survey line;

THENCE North $44^{\circ} 15' 30''$ West, 1481.48 feet to a point for corner in the Southwest line of Jane Street;

THENCE North $2^{\circ} 34' 00''$ West, 673.73 feet to the PLACE OF BEGINNING, and containing 28.686 acres of land.

1942

1

2

3