

223
60225

ORDINANCE NO. 1257

AN ORDINANCE OF THE CITY OF MESQUITE, TEXAS, AMENDING CHAPTER X, SECTION 47.5, OF THE CODE OF THE CITY OF MESQUITE BY ESTABLISHING CERTAIN SCHOOL ZONES; BY PROVIDING THE LOCATION AND TIME OF SAID SCHOOL ZONES AND ESTABLISHING THE MAXIMUM PRIMA FACIE SPEED LIMIT DURING SUCH PERIOD TO BE TWENTY (20) MILES PER HOUR, BY PROVIDING A SEVERABILITY CLAUSE; BY PROVIDING FOR A PENALTY NOT TO EXCEED TWO HUNDRED DOLLARS (\$200.00); AND DECLARING AN EMERGENCY.

NOW, THEREFORE, BE IT ORDAINED BY THE CITY COUNCIL OF THE CITY OF MESQUITE, TEXAS:

SECTION 1. That Chapter X, Section 47.5, of the Code of the City of Mesquite is amended as follows, in all other respects to remain in full force and effect:

The following streets and portions thereof are hereby designated as school zones for the schools indicated from 7:30 A.M. to 9:30 A.M. and from 2:00 P.M. to 4:00 P.M. except that portion of East Davis Street described herein which shall be a school zone from 7:30 A.M. to 4:00 P.M., and said streets and portions thereof are hereby zoned for a maximum speed of twenty (20) miles per hour during such times. Any speed in excess of said maximum shall be prima facie unreasonable and imprudent.

<u>School</u>	<u>Location of School Zone</u>
Florence Black & Agnew	Newsom Road from Carver to Wilkinson
	Wilkinson from Newsom to Agnew
	Agnew Street from Wilkinson to Carver
	Carver from Agnew to Newsom

<u>School</u>	<u>Location of School Zone</u>
Vanston	Oates Drive from 200 feet west of west curb line of Forrest Drive to west curb line of Live Oak Karla from Forrest to Sarazen Forrest from Oates to Karla Sarazen from Karla to Oates
Shands	Shands Drive from Karla to Caribbean
Florence	Oates Drive from 278' east of east curb line of Shands to east curb line of Harper as it intersects the north side of Oates.
Lawrence	Oates Drive westbound from 100' west of west curb of San Marcus to 100' east of east curb of Scottsdale Oates Drive eastbound from 146' west of west curb of Sherwood to 304' east of east curb of Modlin Modlin from Hilton to Statler
Motley	Hyde Park from Sidney to Moon Moon from Hyde Park to Motley

School

Location of School Zone

00225

Range

Bahamas from Bamboo to Lagoon

Bamboo from Emerald to Bahamas

McDonald

Town East eastbound from 124' east of east curb of Eastridge to 380' west of west curb of John Glenn

Town East westbound from 426' west of west curb of Edgebrook to 112' west of west curb of Rustown

Tosch

Motley Drive northbound from 135' north of north curb of Mark to 152' north of north curb of Greenhill

Motley Drive southbound from 128' north of north curb of Greenhill to 122' north of north curb of Mark

Larchmont from Motley to Rustown

Rugel

Gross Road northbound from 112' south of south curb of Norma to 70' north of north curb of Loyce

Gross Road southbound from 25' north of north curb of Loyce to 125' south of south curb of Loyce

Sybil from Mt. Vernon to Lucille

Tisinger

Gus Thomasson northbound from 55' north of north curb of Hillcrest to 16' north of north curb of Hillview

Gus Thomasson southbound from 144' south of south curb of Belmont to 5' south of south curb of Hillcrest

226
CO 228

School

Location of School Zone

Tisinger continued

Hillcrest from Gus Thomasson
to Northridge

On Crestridge from Gus
Thomasson to Northridge

On Northridge from Crestridge
to Hillcrest

Wilkinson Jr. High

On Crestpark from south service
road I-20 to Ridgeview

Hanby

Cascade from Grubb to Lee

Grubb Drive from Grubb Circle
to Embassy Drive

On Lee from Grubb to Cascade

Galloway

Clary Drive from Candleberry
to Spiceberry

Spiceberry from Clary to
Saffron Circle

Seabourn

Peachtree Road northbound
from 384' south of south
curb of Picadilly to 215'
north of north curb of Sandy
Lane

Peachtree Road southbound from
215' north of north curb of
Sandy Lane to 384' south of
south curb of Picadilly

Picadilly from Peachtree to
Picadilly Circle

Mesquite High School

East Davis Street from east
curb of Bryan to 550' east of
east curb line of Florence
Street

Florence from Davis to Gross

Gross Street from Florence
to Bryan

SS1227
C0229


SECTION 2. That all ordinances of the City of Mesquite in conflict with the provisions of this ordinance be, and the same are, hereby repealed to the extent of such conflict and all ordinances not in conflict herewith shall remain in full force and effect.

SECTION 3. That should any paragraph, sentence, subdivision, clause, phrase, section or provision of this ordinance be adjudged or held to be unconstitutional, illegal, or invalid, the same shall not affect the validity of this ordinance as a whole or any part or provision hereof other than the part so decided to be invalid, illegal or unconstitutional and shall not affect the validity of the remainder of Section 47.5 or any other provision of the Code of the City of Mesquite.

SECTION 4. That any person violating any of the provisions of this ordinance shall be deemed guilty of a misdemeanor and upon conviction in the Municipal Court shall be punished by a fine not to exceed Two Hundred Dollars (\$200.00) for each offense.


SECTION 5. The fact that the present ordinances of the City of Mesquite do not adequately regulate the speed of motor vehicles in school zones, as described above, creates an urgency and an emergency and in the preservation of the public health, safety and welfare and requires that this ordinance shall take effect immediately from and after its passage and publication of said ordinance, as the law and charter in such cases provide.


DULY PASSED AND APPROVED by the City Council of the City of Mesquite, Texas, on the 21st day of July, A.D., 1975.


Bob Beard
Mayor

ATTEST:

APPROVED AS TO FORM:


Lynn May
Acting City Secretary


Elland Archer
City Attorney

00228